

































## Motorways (autobahns)

	Motorway, 4 lanes (2+2)
	Motorway, 5 lanes (3+2)
	Motorway, 6 lanes (3+3)
	Motorway, 7 lanes (4+3)
	Motorway, 7 lanes (5+2)
	Motorway, 8 lanes (4+4)
	Temporary opening of hard shoulder (by 4 lanes / by 6 lanes)
	6-lane widening of a 4-lane motorway / 8-lane widening of a 6-lane motorway
	Widening finished but not yet opened
	Motorway under construction
	2nd carriageway under construction, 1st in use
	2nd carriageway under construction, 1st will be upgraded to motorway
	4 / 6 lane road, upgrade to motorway in progress
	4 / 6 lane road, upgrade to motorway projected
	2nd carriageway projected, 1st in use (2 lanes / 3 lanes)
	2nd carriageway projected, 1st will be upgraded to motorway
	Projected motorway
	1st carriageway in use, 2nd abandoned
	1st carriageway projected, 2nd abandoned

## Abandoned motorway projects

	4 / 5 / 6 lane road
	6-lane widening of a 4-lane road
	4 / 6 lane road under construction
	2 / 3 lane road, 2nd carriageway under construction
	2 / 3 lane road, 2nd carriageway projected
	4 oder more lane road projected
	2 / 3 lane road
	2 / 3 lane road under construction
	2 or 3 lane road projected
	Completely abandoned project
	Completely abandoned project, exact course unknown
	Completely abandoned project, in the corridor of an existing road
	Abandoned single carriageway projects

## Junctions

	Motorway junctions
	Motorway intersections
	Junction via parking area / service area
	Provisional junction / military junction
	Junction with restricted trafficability: A 3, A 61 only during football games      A 12, A15 only for HGV
	Relocation of a junction
	Projected relocation of a junction
	Other junctions
	Crossroads or T-Junction
	Projected junctions
	Abandoned junctions

## Tunnels and wildlife overpasses (only on motorways and abandoned projects)

	Tunnels (in use / under construction or projected)
	Wildlife overpass (in use / under construction or projected)

## Other roads

	Federal road
	Other roads (in special cases)
	Dual carriageway with motorway characteristics
	Roads under construction or projected (in special cases)

## Road numbering

	Motorway: in use, under construction or projected
	Motorway: abandoned, downgraded or renamed
	Federal road
	Other roads

## Dates of opening

new construction	widening motorway	widening other road	junction	
2015	2015	2015	2015	Year of opening
10-15	10-15	10-15	10-15	Month of opening
22.12.15	22.12.15	22.12.15	22.12.15	Day of opening
	(2015)	(2015)		Later opening of an already finished widening
?	?	?	?	Date of opening unknown
1: 03-15	1: 03-15	1: 03-15		Opening 1st / 2nd carriageway
2: 10-15	2: 10-15	2: 10-15		