



























Motorways (autobahns)

	Motorway, 4 lanes (2+2)
	Motorway, 5 lanes (3+2)
	Motorway, 6 lanes (3+3)
	Motorway, 7 lanes (4+3)
	Motorway, 7 lanes (5+2)
	Motorway, 8 lanes (4+4)
	Temporary opening of hard shoulder (by 4 lanes / by 6 lanes)
	Motorway under construction
	2nd carriageway under construction, 1st in use
	2nd carriageway under construction, 1st will be upgraded to motorway
	4 / 6 lane road, upgrade to motorway in progress
	2nd carriageway projected, 1st in use (2 lanes / 3 lanes)
	2nd carriageway projected, 1st will be upgraded to motorway
	Projected motorway
	1st carriageway in use, 2nd abandoned
	1st carriageway projected, 2nd abandoned


Abandoned motorway projects





	4 / 5 / 6 lane road
	4 / 6 lane road under construction
	2 / 3 lane road, 2nd carriageway under construction
	2 / 3 lane road, 2nd carriageway projected
	4 oder more lane road projected
	2 / 3 lane road
	2 / 3 lane road under construction
	2 or 3 lane road projected
	Completely abandoned project
	Abandoned single carriageway projects

New roads schemes according to "federal trunk road requirement plan 2004"

motorway
4 lanes 6 lanes

other
road



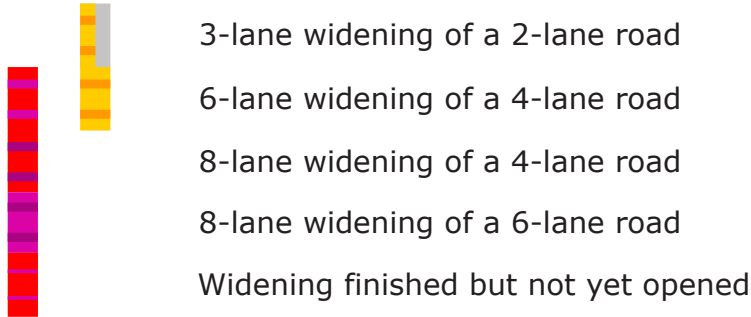
	1st priority (VB)
	2nd priority with planning go-ahead (WB*)
	2nd priority (WB)
	Project with special nature conservation planning mandate or high ecological risk



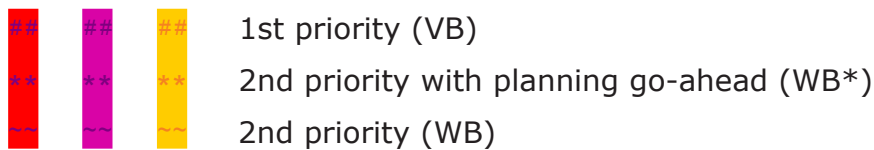
Upgrade to motorway planned

Widening of roads

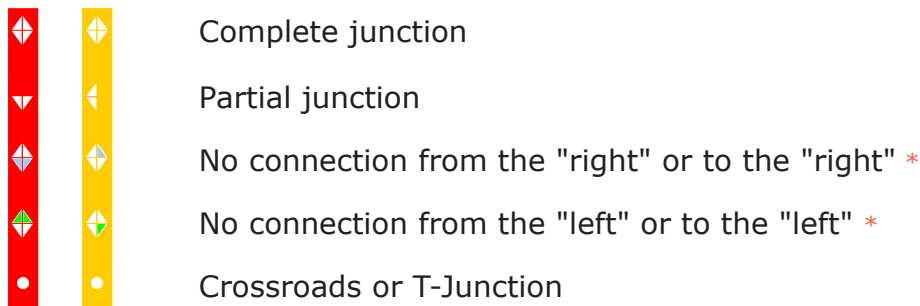
Sections under construction



Sections projected according to "federal trunk road requirement plan 2004"

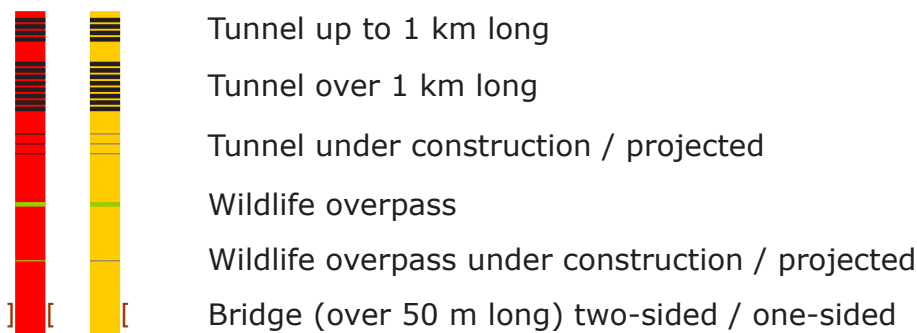


Junctions

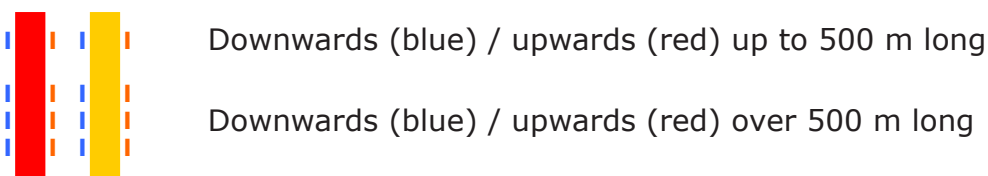


* "right" and "left" are seen in driving direction

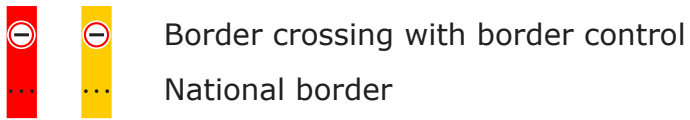
Tunnels and bridges



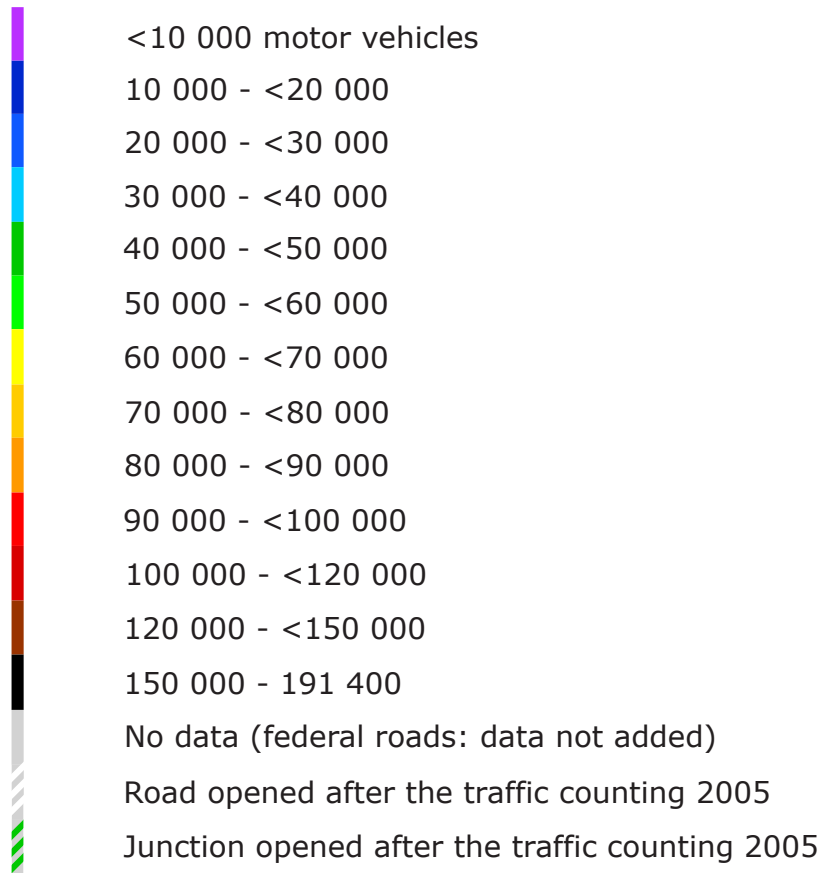
Gradients (more than 5 %)



Border crossings



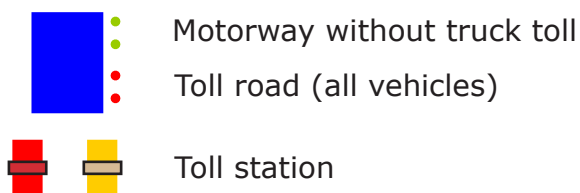
Average daily traffic (in the year 2005)



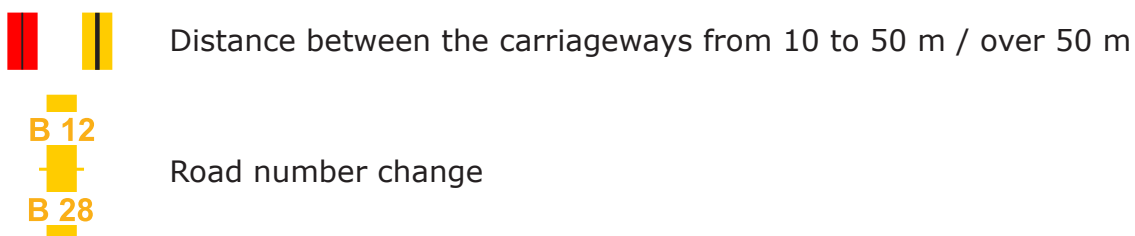
Junction numbering



Road toll



Other symbols



Parking and service areas

P	Parking area without WC
P*	Parking area with WC
T	Filling station
K	Small restaurant or snack bar
R	(Roadside) restaurant
M	Motel
A (3)	Autohof (service area accessible via a motorway exit) in parentheses: distance from the motorway (if over 1 km)
(TR)	Service area on the opposite direction, but accessible from both directions
P TRA	Projected parking area / service area
P TRA	Abandoned parking area / service area

Dates of opening

new construction	widening motorway	widening other road	
2015	2015	2015	Year of opening
10-15	10-15	10-15	Month of opening
22.12.15	22.12.15	22.12.15	Day of opening
	(2015)	(2015)	Later opening of an already finished widening
?	?	?	Date of opening unknown
1: 03-15	1: 03-15	1: 03-15	Opening of the 1st / 2nd carriageway
2: 10-15	2: 10-15	2: 10-15	

Distances and kilometer markers

4 7 6 3	Distance between two junctions in km
(15)	Distance rounded to 5 km
	On sections where is no information about junctions: distance between two intersections
163,2	Kilometer marker on motorways
(251)	Kilometer marker rounded to 0.5 or 1 km
·163,2	Multiple occurring value on one motorway
325,2 - 0,0	Kilometer marker change
95,2 ^ 95,7 v	Different value depending on driving direction
[1]	Clickable reference to a footer

Font meanings

NAME	Junction on motorways
NAME	Junction on other roads
NAME ?	Possible name, assumed by the author
"NAME"	Abandoned intersection, existing as junction on the crossing motorway
NAME	Projected junction
NAME (VB)	Projected junction with declaration of priority **
NAME	Abandoned junction
NAME	Place where a projected motorway will pass ***
NAME	Place where an abandoned motorway should have passed ***
Name	Tunnel
Name	Bridge
Name	Service area
Name	Parking area
Name	Projected object
Name	Abandoned object
<i>italic</i>	Italic type: renamed motorway by now or abandoned section which runs here over an existing section

** (VB) 1st priority, (WB*) 2nd priority with planning go-ahead (WB*), (WB) 2nd priority

*** On sections where is no information about junctions